



















Big Sky. Big Land. Big History.
Montana
Historical Society




Primary Source Set

Project Title: Two Worlds Collide, 1850-1887

Title & Description	Collection	Media/File Type	URL/Location	Thumbnail
Tribal Territories of Montana, 1855. Map.	Adapted from a map created by the Regional Learning Project, Missoula.	JPEG Image	https://mhs.mt.gov/education/Textbook/ARS/7-1.jpg	
E.S. Paxson, <i>Signing the 1855 Hell Gate Treaty at Council Grove</i> , oil, 1914.	Missoula County Art Collection, photo by C. Autio, courtesy Missoula Art Museum	JPEG Image	https://mhs.mt.gov/Portals/11/education/Textbook/ARS/7-2.jpg	
Handwritten page from the Hell Gate Treaty of July 16, 1855.	NARA, Washington, D.C.	JPEG Image	https://mhs.mt.gov/education/Textbook/ARS/7-3.jpg	
<i>Bloods Come in Council.</i> Blood Indians and 1855 Lame Bull Treaty Council	Courtesy Washington State Historical Society, Tacoma.	JPEG Image	https://mhs.mt.gov/education/Textbook/ARS/7-4.jpg	
Red Cloud	MHS PA, 954-795	JPEG Image	https://mhs.mt.gov/education/Textbook/ARS/7-5.jpg	

<p><i>Commissioners in Council with the Arapahoes and Cheyennes.</i> 1868 Ft. Laramie Treaty.</p>	<p>Courtesy Edward E. Ayer Collection, AP 2800 Box Augur 4, The Newberry Library, Chicago, IL</p>	<p>JPEG Image</p>	<p>https://mhs.mt.gov/education/Textbook/ARS/7-6.jpg</p>	
<p><i>American Progress</i>, John Gast</p>	<p>LOC</p>	<p>JPEG Image</p>	<p>https://mhs.mt.gov/education/Textbook/ARS/7-7.jpg</p>	
<p>Buffalo Calf Woman, in an elk tooth dress, rescues her brother, Comes in Sight, in a war bonnet. According to the Northern Cheyenne, the horse's split ear indicates it was a fast one. Northern Cheyenne named this 1876 battle, "Where the Girl Saved Her Brother." The U.S. Army labeled it the Rosebud Battlefield.</p>	<p>Smithsonian Institution, National Anthropological Archives, Bureau of American Ethnology, ms. 166.032</p>	<p>JPEG Image</p>	<p>https://mhs.mt.gov/education/Textbook/ARS/7-8.jpg</p>	
<p><i>Baker Fight</i>, hide by George Bull Child, 1930s</p>	<p>Courtesy Denver Art Museum: The L.D. and Ruth Bax Collection, 1985. 106, copyright Denver Art Museum</p>	<p>JPEG Image</p>	<p>https://mhs.mt.gov/education/Textbook/ARS/7-9.jpg</p>	
<p>Flathead Indians, St. Mary's Mission, 1891. Photo by A.M. McGee, Hamilton, MT.</p>	<p>MHS PA Pac 77-6.6</p>	<p>JPEG Image</p>	<p>https://mhs.mt.gov/education/Textbook/ARS/7-10.jpg</p>	
<p>Where Custer fell, 1879, photo by S.J. Morrow</p>	<p>MHS PA, 981-368</p>	<p>JPEG Image</p>	<p>https://mhs.mt.gov/education/Textbook/ARS/7-11.jpg</p>	

Military Forts and Battlefields. Map.	MHS, base map courtesy NRIS	JPEG Image	https://mhs.mt.gov/education/Textbook/ARS/7-12.jpg	
25 th U.S. Infantry, Fort Shaw, 1890, photo by C. Eugene LeMunyon	MHS PA, 947-375	JPEG Image	https://mhs.mt.gov/education/Textbook/ARS/7-13.jpg	
Little Wolf, standing, Dull Knife, seated, 1873	Courtesy Smithsonian Institution National Anthropological Archives, Bureau of Ethnology Collection	JPEG Image	https://mhs.mt.gov/education/Textbook/ARS/7-14.jpg	
Ledger drawing by Little Fingernail	Courtesy Department of Library Services, American Museum of Natural History, No. 50, 1/661984	JPEG Image	https://mhs.mt.gov/education/Textbook/ARS/7-15.jpg	
Killing cows and spikes near Cohagen, 1880, photo by L.A. Huffman	MHS PA, 981-699	JPEG Image	https://mhs.mt.gov/education/Textbook/ARS/7-16.jpg	
Ledger drawing, by White Bear, Cheyenne, 1885	MHS Mus. X61.16.03	JPEG Image	https://mhs.mt.gov/education/Textbook/ARS/7-17.jpg	
Drawing of a Buffalo Hunt, by New Bear, Gros Ventre, 1884	Charles H. Barstow Collection, MSU Billings, 1930.59	JPEG Image	https://mhs.mt.gov/education/Textbook/ARS/7-18.jpg	

Native American [Woodenlegs] drawing in ledger book	BBHC, Thomas Marquis Collection, PN.165.1.49	JPEG Image	https://mhs.mt.gov/education/Textbook/ARS/7-19.jpg	
Letter from Chief Victor to Territorial Gov. Sidney Edgerton, 1865, Asking Edgerton to Enforce the 1855 Treaty	Learning From Historical Documents, Ch. 7	Online Resource	https://mhs.mt.gov/education/StoriesOfTheLand/Part2/Chapter7/HistoricalDocCh71	
Letter from Frank Elliott to "Father," From the Madison Valley, 1865, Advocating War against the Indians	Learning From Historical Documents, Ch. 7	Online Resource	https://mhs.mt.gov/education/StoriesOfTheLand/Part2/Chapter7/HistoricalDocCh72	

For more information, see *Montana: Stories of the Land*, Chapter 7: Two Worlds Collide, 1850-1887.

<https://mhs.mt.gov/education/textbook/chapter7/Chapter7.pdf>

Find additional resources on the *Montana: Stories of the Land* Companion Website.

<https://mhs.mt.gov/education/StoriesOfTheLand>